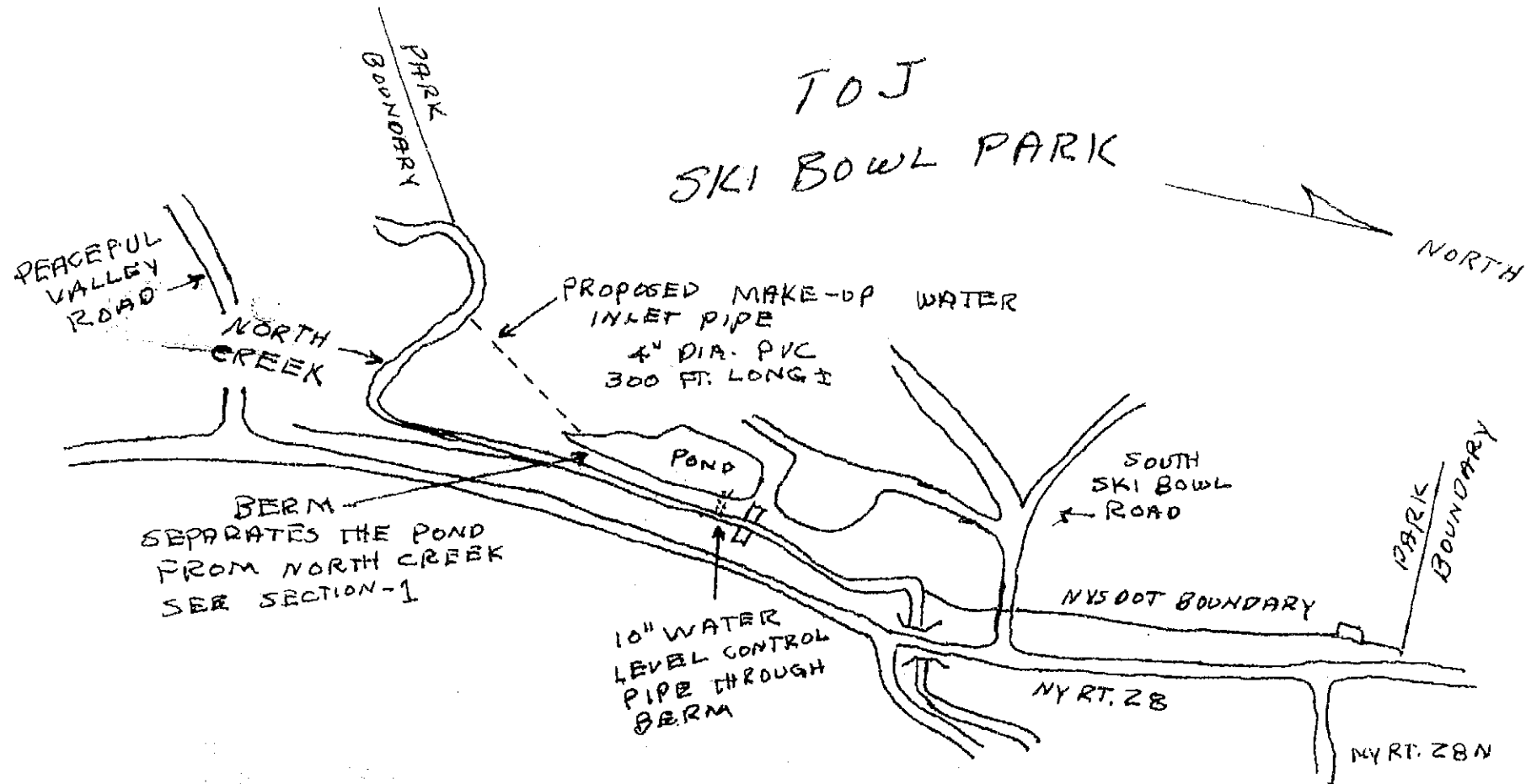
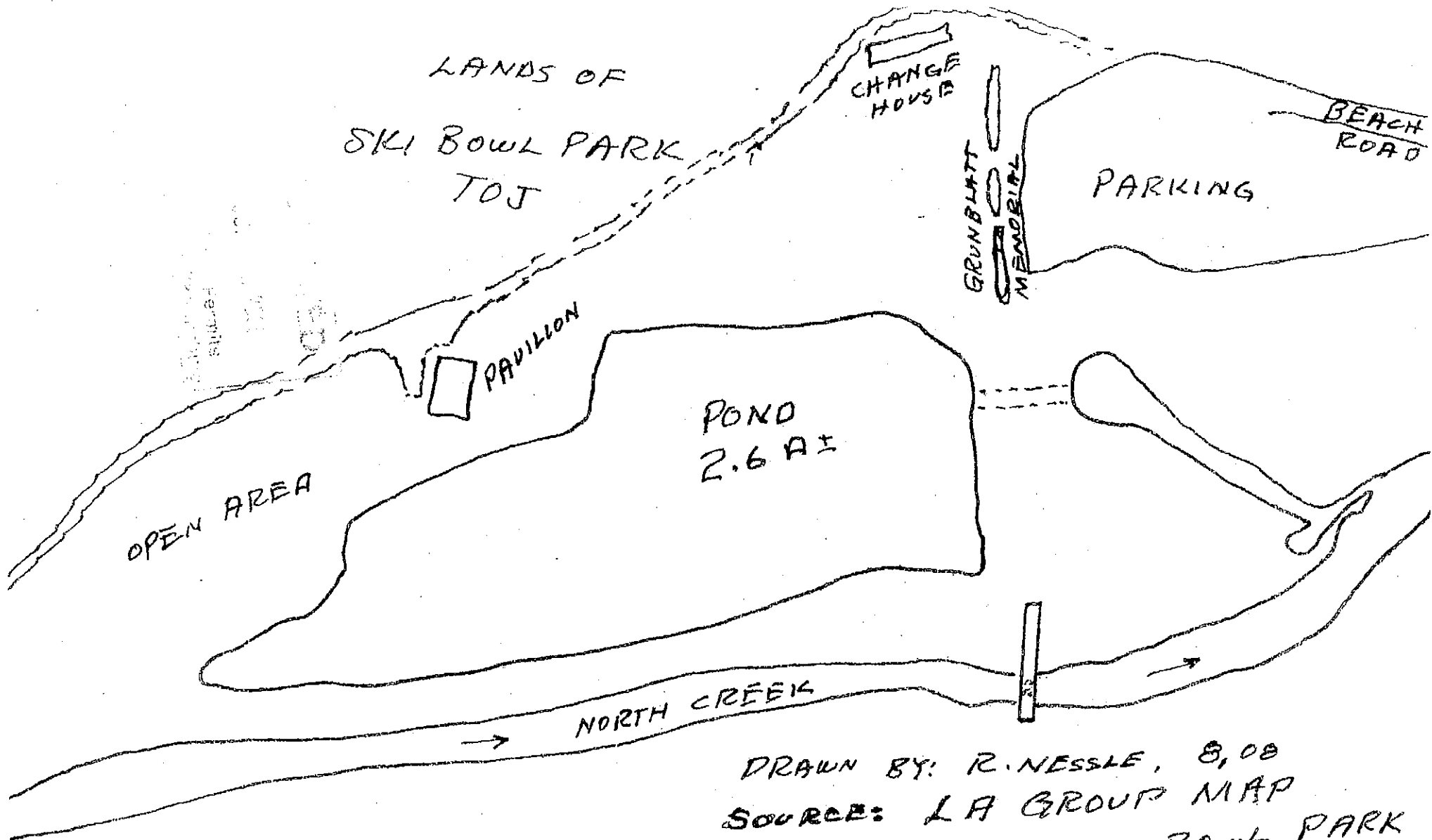


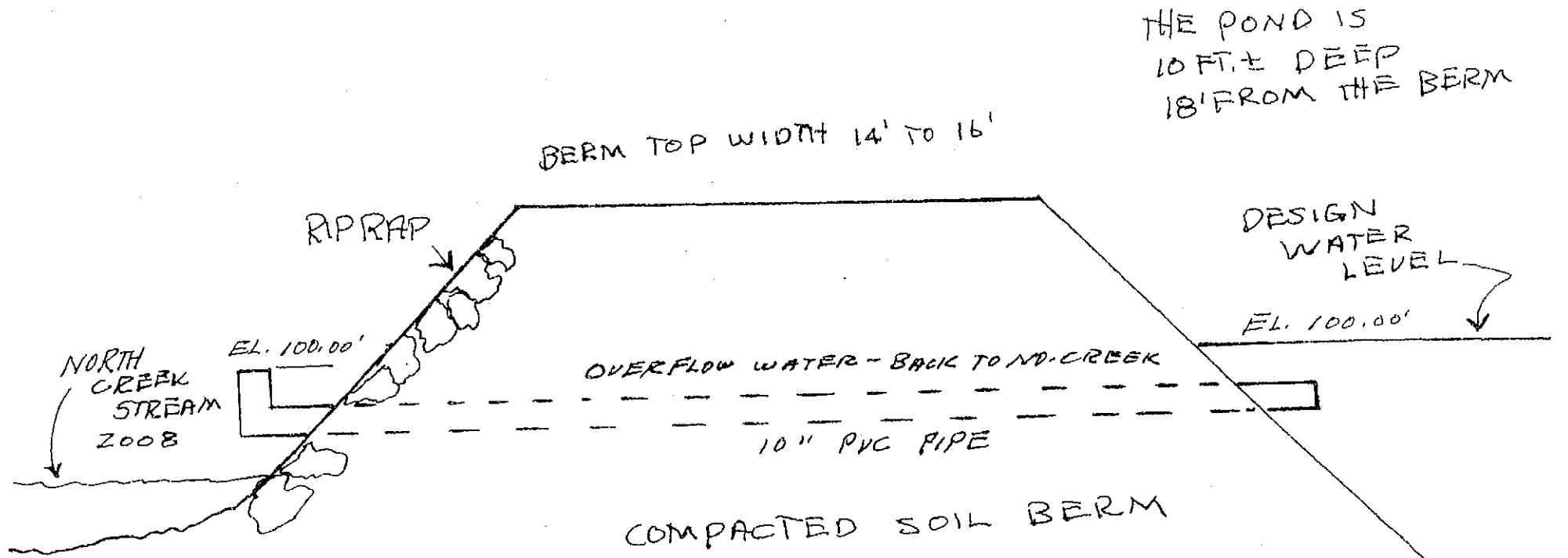
T O J
SKI BOWL PARK



DRAWN BY: R. NESSLE 8-08
SOURCE: GORE MT. SKI CENTER / ORDA
DRAFTS PROJECT RELATION MAP 12/14/07
SCALE: 1" = 500'



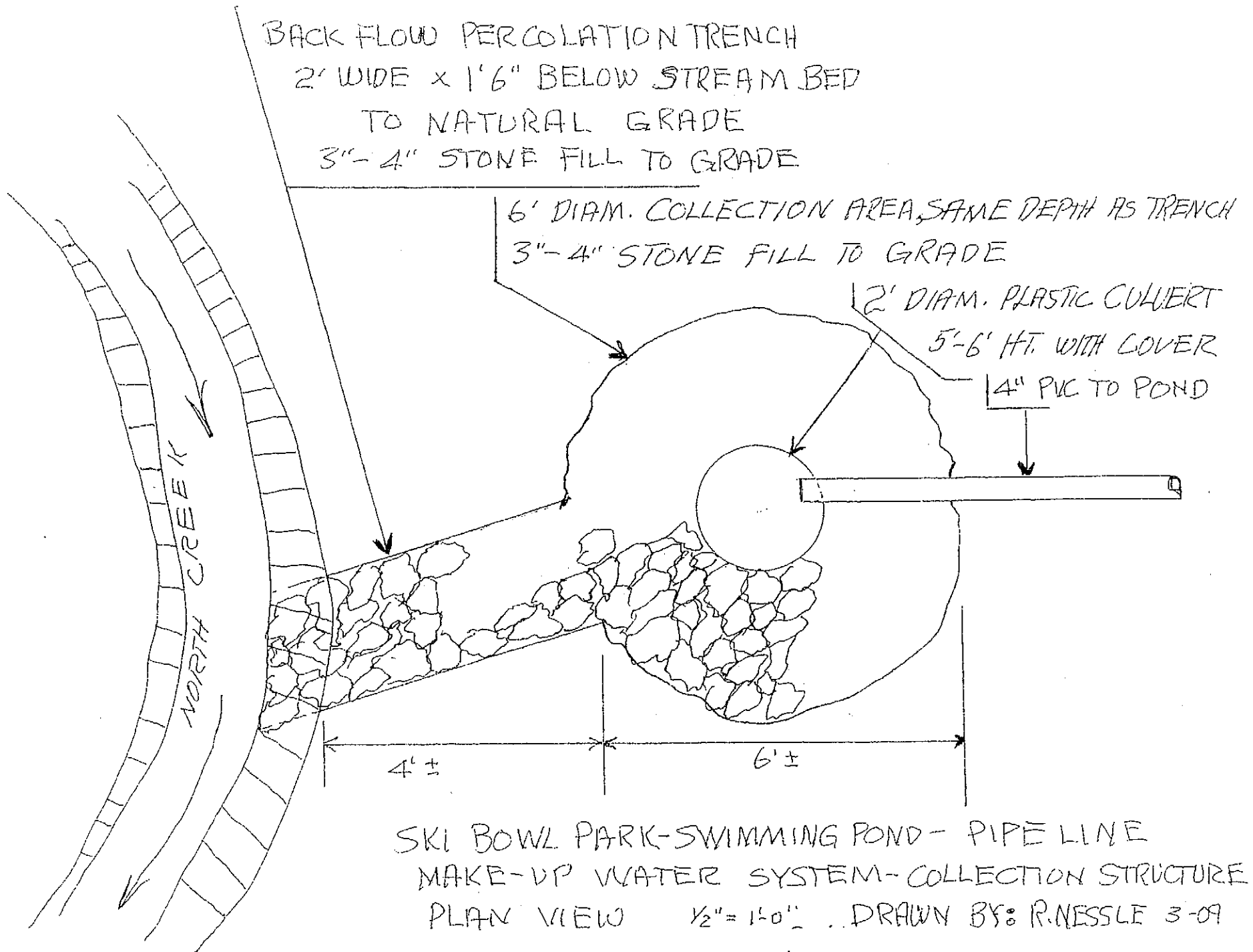
DRAWN BY: R. NESSLE, 8,08
SOURCE: LA GROUP MAP
TOJ SKI BOWL PARK
SCALE: 1" = 100 FT.

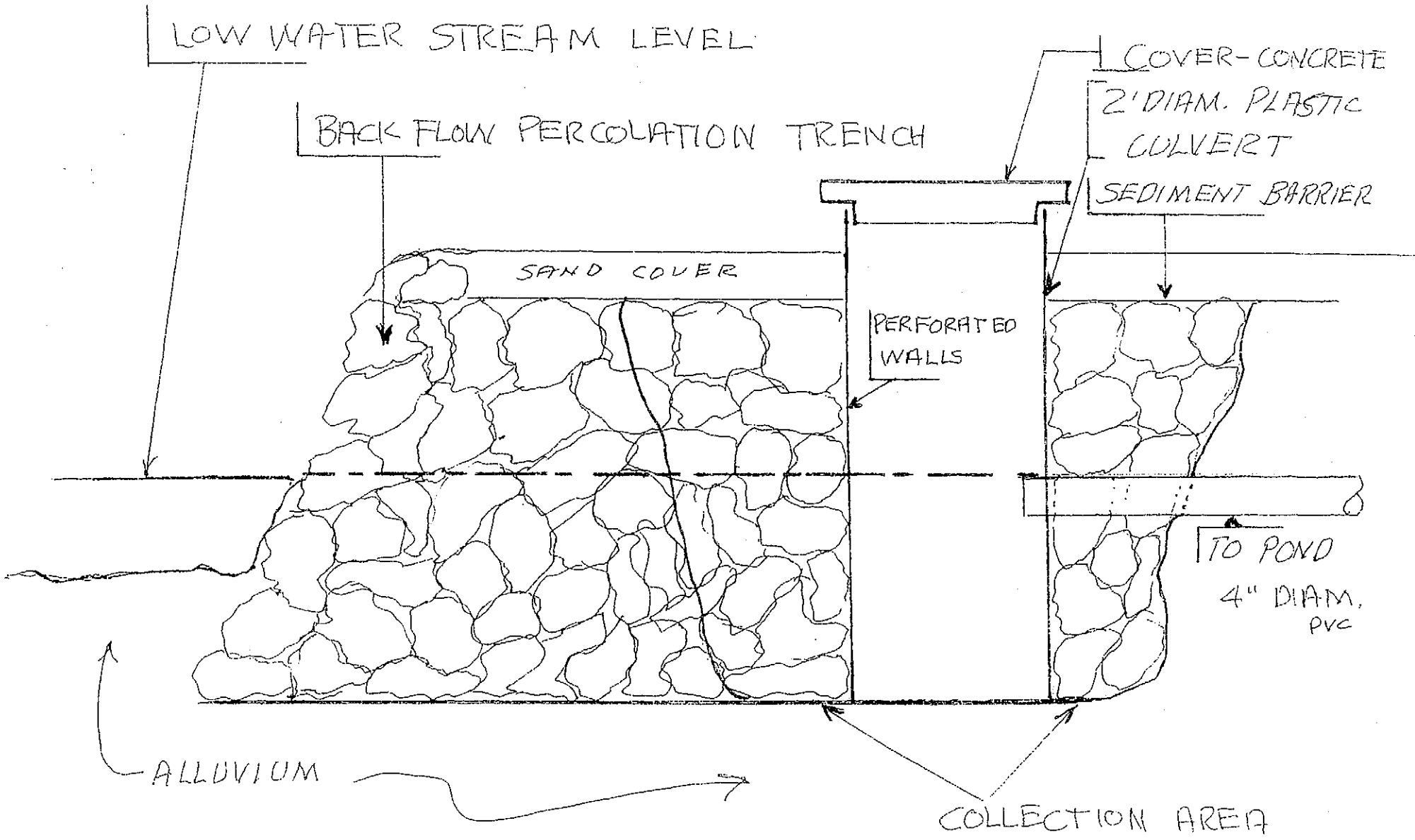


TOJ SKI BOWL PARK
 GRUNBLATT MEMORIAL BEACH
 SWIMMING POND BERM

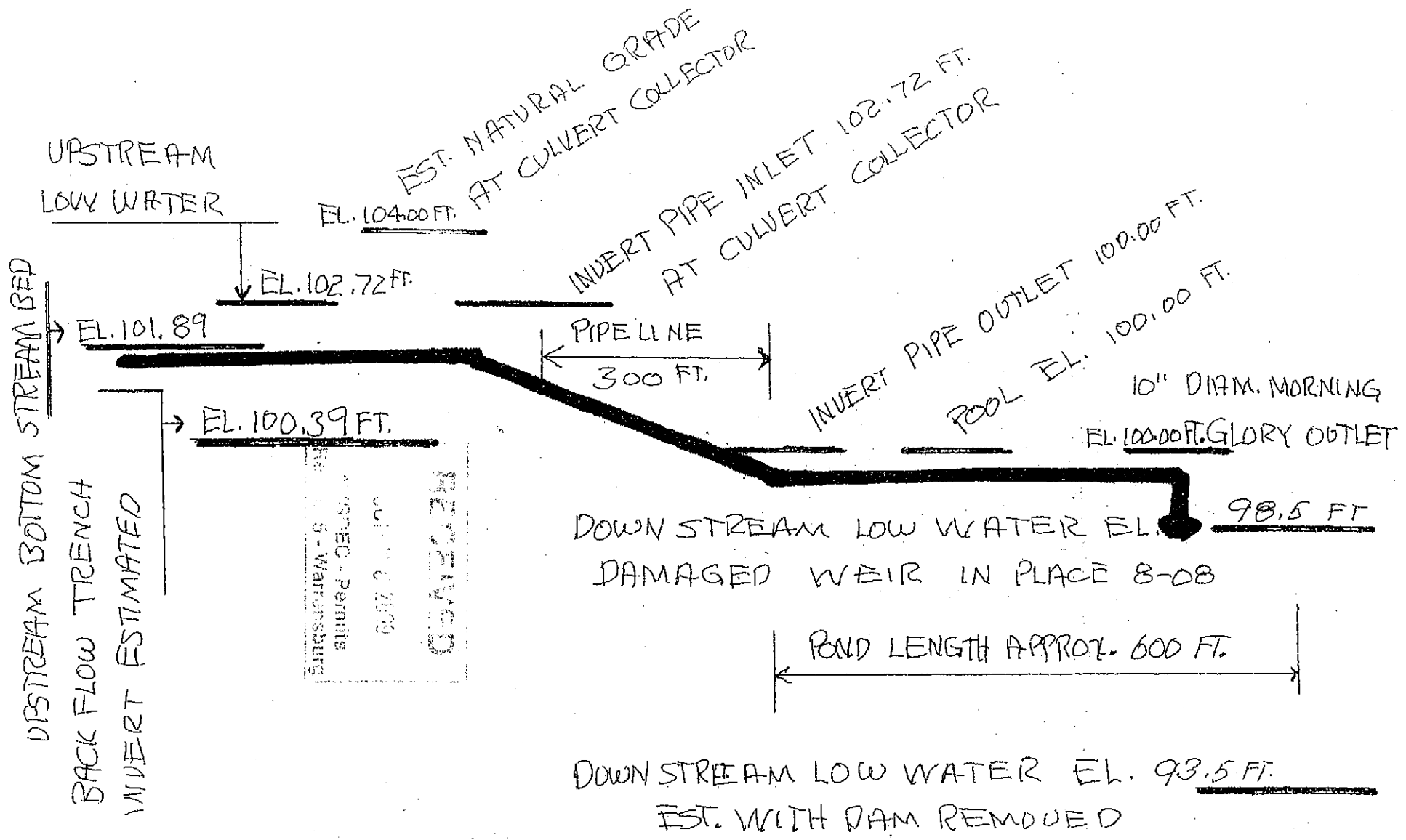
CROSS SECTION - 1
 DRAWN BY: R. NEESLE 8-08

SCALE 1/4" = 1'





SKI BOWL PARK-SWIMMING POND - PIPELINE
 COLLECTION STRUCTURE - ELEVATION VIEW
 DRAWN BY: R. NESSLE 3-09 SCALE $\frac{3}{4}'' = 1'-0''$



SKI BOWL PARK - SWIMMING POND - PIPELINE ELEVATION SCHEMATIC
 DRAWN BY: R. NESSLE 3-09